



**J7 371**  
**J8 372**



Effective **5 July 2020**

- West Lakes
- Seaton
- Arndale
- Queen Elizabeth Hospital
- Adelaide Airport
- Morphettville
- Marion Centre

 **J7** West Lakes to Marion Centre

 **J8** West Lakes to Marion Centre

 **371** West Lakes via Seaton

 **372** West Lakes via Seaton



## Useful information



**Visit [adelaidemetro.com.au](http://adelaidemetro.com.au)**  
Get real time journey planning, fare information, disruption alerts & more



**Facebook**  
Keep up to date with service alerts and special event information  
**[facebook.com/DPTISA/](https://facebook.com/DPTISA/)**



**@AdelaideMetroSA**  
Latest service information & detours plus special event details



**InfoCentre**  
Adelaide Railway Station, North Terrace, city



**InfoLine**  
Call 1300 311 108  
7am-8pm daily



**Delays to services** may occur. Alternate routes may be used. Register or follow us for disruption advice.



**In case of emergency**  
call 000



**Disclaimer**  
This timetable is correct at the time of publication. Adelaide Metro reserves the right to make amendments when necessary. Refer to [adelaidemetro.com.au](http://adelaidemetro.com.au) for latest timetable versions.



## Route descriptions

**J7** **West Lakes Centre Interchange to Marion Centre Interchange** via Queen Elizabeth Hospital, Findon Road, Adelaide Airport, Marion Road & Morphett Road. Service operates Monday–Friday.  
**J7M** - terminates at stop 15 Mooringe Avenue, Camden Park.

**J8** **West Lakes Centre Interchange to Marion Centre Interchange** via Torrens Road, Arndale Centre Interchange, Queen Elizabeth Hospital, Findon Road, Adelaide Airport, Marion Road & Morphett Road. Service operates Monday–Friday.

**371** **West Lakes Centre Interchange** via Seaton, Frederick Road, Clark Terrace, Trimmer Parade & Military Road. Clockwise loop service operates Monday–Friday.

**372** **West Lakes Centre Interchange** via Seaton, Military Road, Trimmer Parade, Clark Terrace & Frederick Road. Anti-clockwise loop service operates Monday–Friday.



Government of South Australia



# J7, J8, 371, 372 West Lakes to Camden Park & Marion Centre

## Street Legend

1. Forest Ave
2. Poplar St
3. Myrtle St
4. Avro Ave
5. Davidson Ave
6. Prince Albert St
7. Gordon St
8. Osborne St
9. Glyde St
10. Arndale St
11. Sir Richard Williams Ave
12. Warracowie Way
13. Western Link Rd

## Hail 'n' Ride service

Catch 371 or 372 services by hailing the bus anywhere in the shaded area on the map and the driver will stop at the nearest safe location.

**West Lakes Centre Interchange**

371	J7
372	J8
















See inset map for West Lakes Centre Interchange

**Joins map**

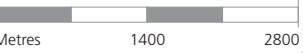


**West Lakes Centre Interchange**

**Legend**


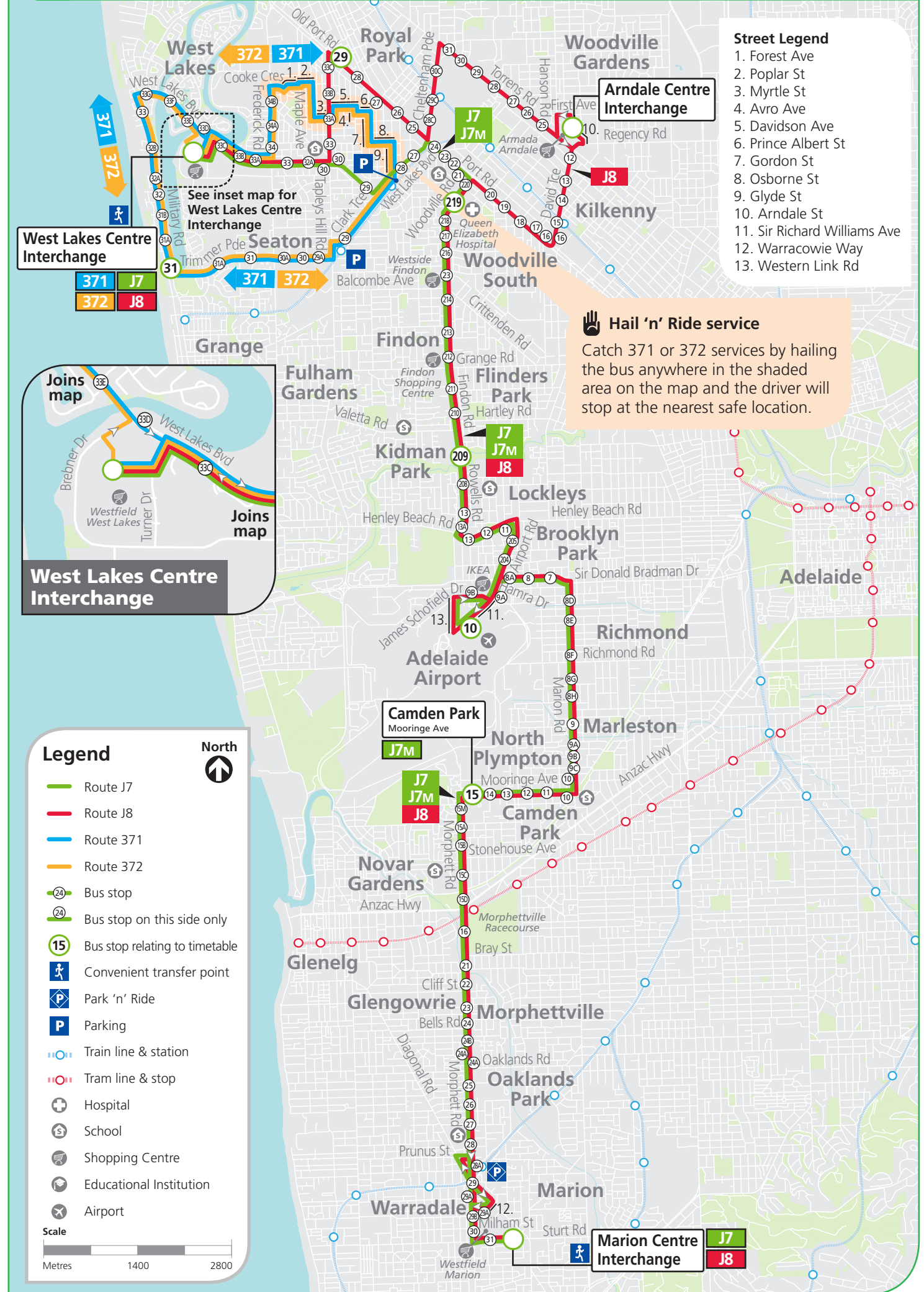
-  Route J7
-  Route J8
-  Route 371
-  Route 372
-  Bus stop
-  Bus stop on this side only
-  Bus stop relating to timetable
-  Convenient transfer point
-  Park 'n' Ride
-  Parking
-  Train line & station
-  Tram line & stop
-  Hospital
-  School
-  Shopping Centre
-  Educational Institution
-  Airport

Scale



Metres 1400 2800

**North**

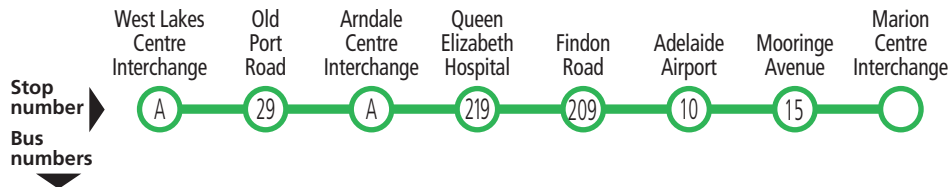



**Marion Centre Interchange**

J7	J8
----	----



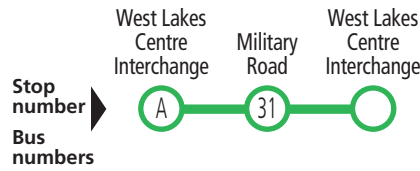
# J7, J8 West Lakes to Camden Park & Marion Centre



		Monday to Friday							
AM	J7	6.30	-	-	6.42	6.47	6.55	7.09	7.27
	J7	7.30	-	-	7.41	7.51	8.00	8.17	8.39
	J8	8.40	8.48	8.59	9.13	9.21	9.31	9.46	10.03
	J8	9.40	9.48	9.59	10.13	10.21	10.31	10.46	11.03
	J8	10.40	10.48	10.59	11.13	11.21	11.31	11.46	<b>12.03</b>
PM	J8	11.40	11.48	11.59	<b>12.13</b>	<b>12.21</b>	<b>12.31</b>	<b>12.46</b>	<b>1.03</b>
	J8	<b>12.40</b>	<b>12.48</b>	<b>12.59</b>	<b>1.13</b>	<b>1.21</b>	<b>1.31</b>	<b>1.46</b>	<b>2.03</b>
	J8	<b>1.40</b>	<b>1.48</b>	<b>1.59</b>	<b>2.13</b>	<b>2.21</b>	<b>2.31</b>	<b>2.49</b>	<b>3.07</b>
	J8	<b>2.40</b>	<b>2.48</b>	<b>3.00</b>	<b>3.12</b>	<b>3.21</b>	<b>3.32</b>	<b>3.47</b>	<b>4.13</b>
	J8	<b>3.50</b>	<b>3.58</b>	<b>4.10</b>	<b>4.22</b>	<b>4.31</b>	<b>4.42</b>	<b>4.57</b>	<b>5.23</b>
	J8	<b>4.50</b>	<b>4.56</b>	<b>5.07</b>	<b>5.19</b>	<b>5.27</b>	<b>5.38</b>	<b>5.56</b>	<b>6.13</b>
	J7M	<b>5.50</b>	-	-	<b>6.03</b>	<b>6.12</b>	<b>6.21</b>	<b>6.37</b>	-



# 371, 372 West Lakes via Seaton Clockwise & Anti-clockwise loop



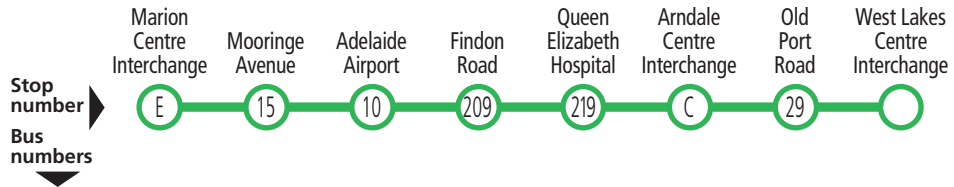
		Monday to Friday		
AM	372	9.07	9.14	9.37
	371	10.07	10.30	10.37
	372	11.07	11.14	11.37
PM	371	<b>12.07</b>	<b>12.30</b>	<b>12.37</b>
	372	<b>1.07</b>	<b>1.14</b>	<b>1.37</b>
	371	<b>2.07</b>	<b>2.30</b>	<b>2.37</b>

## Hail 'n' Ride services

Catch 371 or 372 services by hailing the bus anywhere in the shaded area on the map and the driver will stop at the nearest safe location.



# J7, J8 Marion Centre to Camden Park & West Lakes



		<b>Monday to Friday</b>							
AM	<b>J7</b>	7.30	7.47	8.03	8.13	8.23	-	-	8.40
	<b>J8</b>	8.00	8.22	8.40	8.49	8.59	9.10	9.23	9.31
	<b>J8</b>	9.15	9.30	9.45	9.54	10.04	10.15	10.29	10.37
	<b>J8</b>	10.15	10.30	10.45	10.54	11.04	11.15	11.29	11.37
	<b>J8</b>	11.15	11.30	11.45	11.54	<b>12.04</b>	<b>12.15</b>	<b>12.29</b>	<b>12.37</b>
PM	<b>J8</b>	<b>12.15</b>	<b>12.30</b>	<b>12.45</b>	<b>12.54</b>	<b>1.04</b>	<b>1.15</b>	<b>1.29</b>	<b>1.37</b>
	<b>J8</b>	<b>1.15</b>	<b>1.30</b>	<b>1.45</b>	<b>1.54</b>	<b>2.04</b>	<b>2.15</b>	<b>2.29</b>	<b>2.37</b>
	<b>J8</b>	<b>2.15</b>	<b>2.33</b>	<b>2.46</b>	<b>2.56</b>	<b>3.06</b>	<b>3.20</b>	<b>3.34</b>	<b>3.44</b>
	<b>J8</b>	<b>3.15</b>	<b>3.34</b>	<b>3.51</b>	<b>4.01</b>	<b>4.13</b>	<b>4.24</b>	<b>4.40</b>	<b>4.48</b>
	<b>J7</b>	<b>4.15</b>	<b>4.32</b>	<b>4.50</b>	<b>5.00</b>	<b>5.09</b>	-	-	<b>5.23</b>
	<b>J7</b>	<b>5.15</b>	<b>5.30</b>	<b>5.48</b>	<b>5.57</b>	<b>6.06</b>	-	-	<b>6.19</b>
	<b>J7M</b>	<b>6.15</b>	<b>6.30</b>	-	-	-	-	-	-