



150
333



Effective **26 January 2021**

- Osborne
- North Haven
- Largs Bay
- Semaphore
- Port Adelaide
- Woodville
- City



150 Osborne to city



333 North Haven to Port Adelaide



Services may operate to a different timetable during the Christmas holiday period.

Visit the Adelaide Metro website during December and January for full details.

Useful information



Visit adelaidemetro.com.au

Get real time journey planning, fare information, disruption alerts & more



Great public transport apps

Download the one for you - Transit - Moovit - NextThere



@AdelaideMetroSA

Latest service information & detours plus special event details



InfoCentre

Adelaide Railway Station, North Terrace, city



InfoLine

Call 1300 311 108
7am-8pm daily



Delays to services

may occur. Alternate routes may be used. Register or follow us for disruption advice.



In case of emergency

call 000



Disclaimer

This timetable is correct at the time of publication. Adelaide Metro reserves the right to make amendments when necessary. Refer to adelaidemetro.com.au for latest timetable versions.



Route descriptions

150 **Osborne, Largs Bay & Port Adelaide to city** via Victoria Road, Fletcher Road, & Port Road. Service operates 7 days.
150B - terminates at stop 48 Fletcher Road, Largs Bay.
150P - terminates at Port Adelaide Interchange.

333 **North Haven to Port Adelaide Interchange** via Military Road & Glanville Station. Limited service operates Monday-Friday.

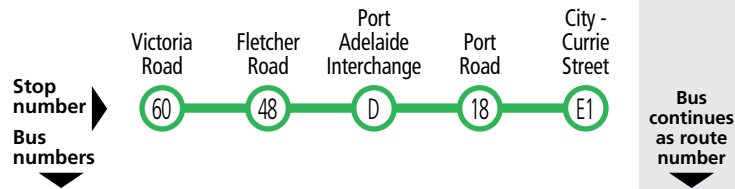


Government of South Australia





150 Osborne, Largs Bay & Port Adelaide to city



Monday to Friday							
AM	150	5.36	5.42	5.50	6.03	6.17	147
	150	6.06	6.12	6.20	6.33	6.47	147
	150	6.34	6.40	6.48	7.02	7.21	147
	150	-	7.07	7.15	7.29	7.53	140
	150	7.09	7.15	7.23	7.37	8.00	-
	150	-	7.24	7.33	7.48	8.11	-
	150	7.31	7.37	7.46	8.01	8.29	147
	150	-	7.44	7.53	8.08	8.36	-
	150	8.05	8.11	8.20	8.35	8.58	-
	150	-	8.38	8.48	9.03	9.26	144
	150	8.41	8.47	8.58	9.15	9.35	147
	150	8.56	9.02	9.13	9.30	9.50	-
	150	9.32	9.38	9.49	10.06	10.26	144
	150	10.02	10.08	10.19	10.36	10.56	144
PM	150	10.32	10.38	10.49	11.06	11.26	144
	150	11.11	11.17	11.28	11.45	12.05	147
	150	12.11	12.17	12.28	12.45	1.05	147
	150	1.11	1.17	1.28	1.45	2.05	147
	150	2.11	2.17	2.28	2.45	3.05	147
	150	3.06	3.12	3.23	3.40	4.00	147
	150	A3.49	3.56	4.07	4.24	4.45	144G
	150	A4.21	4.28	4.39	4.53	5.15	147
	150	A4.28	4.35	4.46	5.00	5.23	140
	150	A4.41	4.48	4.59	5.13	5.35	147
	150	-	-	5.15	5.27	5.47	144G
	150	5.20	5.25	5.35	5.47	6.05	147
	150	-	-	5.51	6.03	6.19	140
	150	5.55	6.00	6.10	6.22	6.39	144
150	6.26	6.31	6.41	6.53	7.10	147	
150	-	-	7.46	7.54	8.10	147	
150	-	-	8.46	8.54	9.10	147	
150	-	-	9.46	9.54	10.10	147	
150	-	-	10.46	10.54	11.10	147	

Legend

A – Bus departs from Australian Submarine Corporation (Veitch Road) 2 minutes prior to the time shown.

Buses continue to...

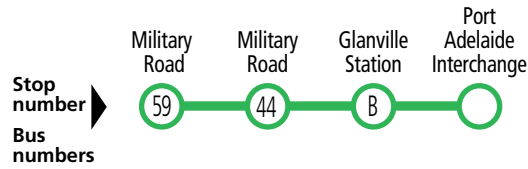
140, 144 Glen Osmond
144G Toorak Gardens
147 Beaumont



Services may operate to a different timetable during the Christmas holiday period. Visit the Adelaide Metro website during December and January for full details.



333 North Haven to Port Adelaide



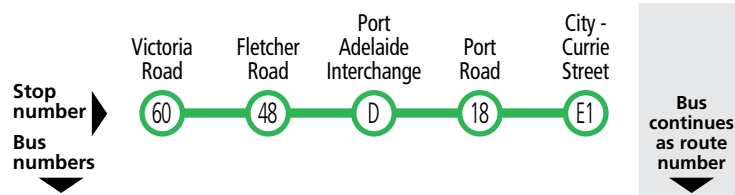
Monday to Friday

AM	333	8.24	8.35	8.40	8.47
	333	9.04	9.15	9.20	9.27
PM	333	2.57	3.08	3.13	3.20

★ Services may operate to a different timetable during the Christmas holiday period. Visit the Adelaide Metro website during December and January for full details.



150 Osborne & Port Adelaide to city



Saturday only

AM	150	-	-	6.46	6.59	7.15	147
----	------------	---	---	------	------	------	------------

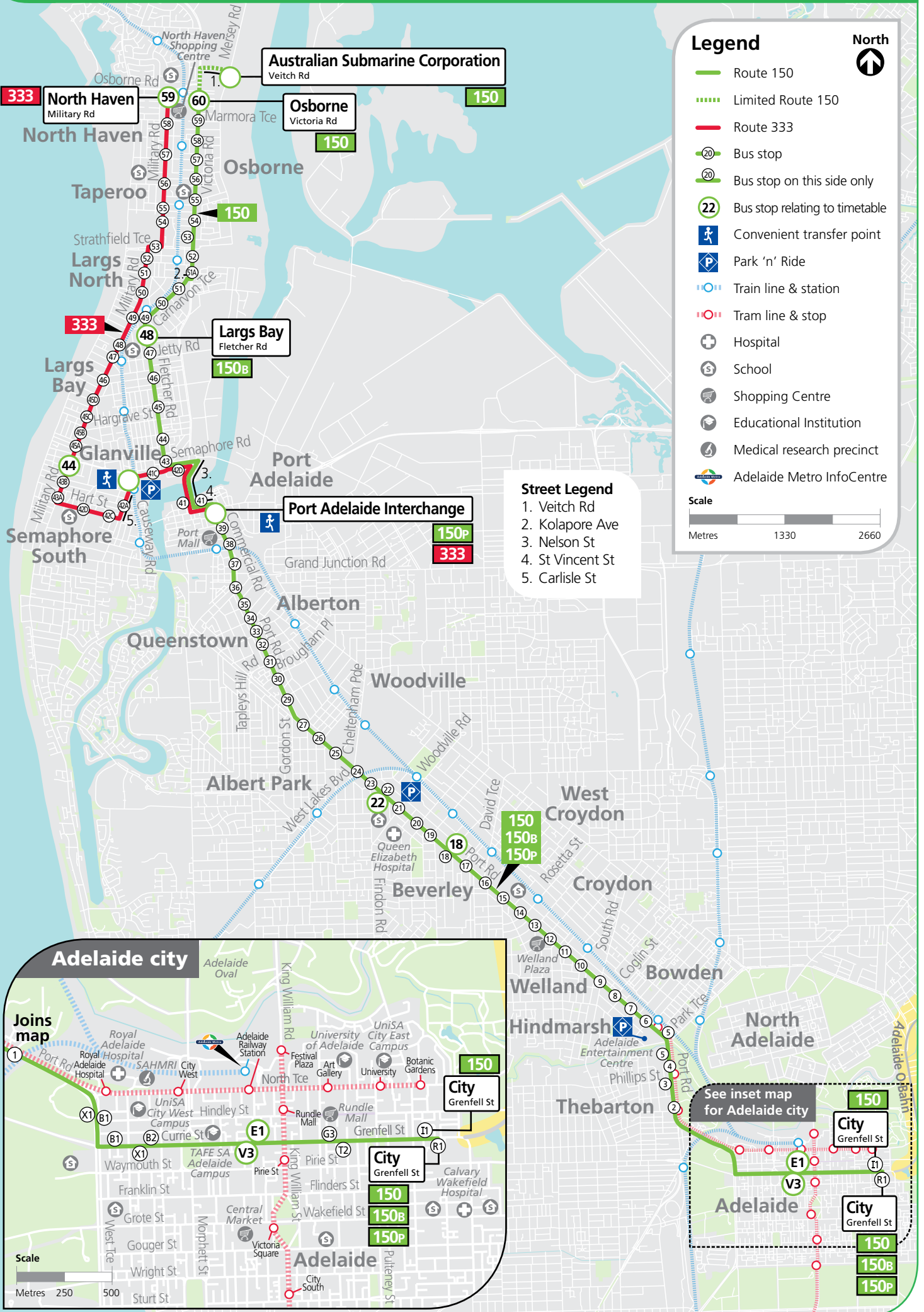
Saturday, Sunday & public holidays

AM	150	7.24	7.31	7.42	7.58	8.15	147
	150	8.24	8.31	8.42	8.58	9.16	147
	150	9.24	9.31	9.42	9.58	10.16	147
	150	10.24	10.31	10.42	10.58	11.16	147
PM	150	11.24	11.31	11.42	11.58	12.16	147
	150	12.24	12.31	12.42	12.58	1.16	147
	150	1.24	1.31	1.42	1.58	2.16	147
	150	2.24	2.31	2.42	2.58	3.16	147
	150	3.24	3.31	3.42	3.58	4.16	147
	150	4.24	4.31	4.42	4.58	5.16	147
	150	5.25	5.32	5.42	5.53	6.11	147
	150	6.25	6.32	6.42	6.53	7.11	147
	150	-	-	7.45	7.56	8.11	147
	150	-	-	8.45	8.56	9.11	147
	150	-	-	9.45	9.56	10.11	147
	150	-	-	10.45	10.56	11.11	147














Bus continues to...

147 Beaumont

150, 333 Osborne, North Haven & Largs Bay to Port Adelaide & city



Legend

- Route 150
- - - Limited Route 150
- Route 333
-  Bus stop
-  Bus stop on this side only
-  Bus stop relating to timetable
-  Convenient transfer point
-  Park 'n' Ride
-  Train line & station
-  Tram line & stop
-  Hospital
-  School
-  Shopping Centre
-  Educational Institution
-  Medical research precinct
-  Adelaide Metro InfoCentre

Scale

Metres 1330 2660

- ### Street Legend
1. Veitch Rd
 2. Kolapore Ave
 3. Nelson St
 4. St Vincent St
 5. Carlisle St

Adelaide city

Joins map

Scale: Metres 250 500

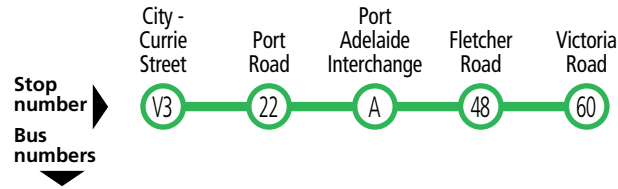
Key locations in Adelaide city include: Adelaide Oval, Adelaide Railway Station, UniSA City East Campus, Botanic Gardens, Rundle Mall, Grenfell St, City West, UniSA City West Campus, TAFE SA Adelaide Campus, Central Market, Victoria Square, City South, and Calvary Wakefield Hospital.

See inset map for Adelaide city

Key locations in Adelaide city include: Adelaide Oval, Adelaide Railway Station, UniSA City East Campus, Botanic Gardens, Rundle Mall, Grenfell St, City West, UniSA City West Campus, TAFE SA Adelaide Campus, Central Market, Victoria Square, City South, and Calvary Wakefield Hospital.



150 City to Port Adelaide, Largs Bay & Osborne



Monday to Friday						
AM	150	6.00	6.14	6.23	6.32	B6.37
	150	6.15	6.30	6.39	6.48	B6.53
	150	6.45	7.00	7.09	7.18	B7.23
	150	7.17	7.39	7.51	7.59	8.05
	150	7.56	8.18	8.30	8.38	8.45
	150	8.13	8.35	8.47	8.55	9.02
	150	8.43	9.05	9.17	9.27	9.34
	150	9.15	9.37	9.49	9.59	10.06
	150	10.09	10.31	10.43	10.52	11.00
PM	150	11.06	11.28	11.40	11.49	11.57
	150	12.06	12.28	12.40	12.49	12.57
	150	1.06	1.28	1.40	1.49	1.57
	150	2.06	2.28	2.40	2.49	2.57
	150	3.06	3.30	3.42	3.52	4.00
	150B	3.39	4.03	4.15	4.26	-
	150	3.55	4.19	4.31	4.42	4.48
	150B	4.10	4.34	4.48	4.59	-
	150	4.25	4.49	5.01	5.12	5.18
	150B	4.37	5.01	5.13	5.24	-
	150	4.50	5.15	5.26	5.37	5.43
	150B	5.10	5.35	5.46	5.57	-
	150	5.20	5.45	5.56	6.07	6.13
	150B	5.38	6.00	6.10	6.19	-
	150	5.53	6.12	6.22	6.31	6.37
	150B	6.09	6.27	6.37	6.46	-
	150B	6.39	6.56	7.06	7.15	-
	150B	7.07	7.24	7.34	7.43	-
	150B	8.06	8.23	8.32	8.41	-
	150B	9.06	9.23	9.32	9.41	-
	150P	10.06	10.23	10.31	-	-
150P	11.06	11.23	11.31	-	-	

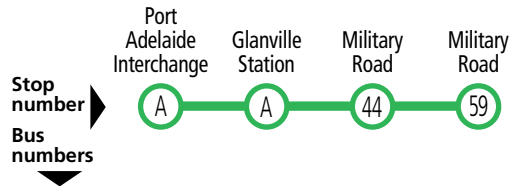
Legend

B – Bus continues to Australian Submarine Corporation (Veitch Road).

★ Services may operate to a different timetable during the Christmas holiday period.
 Visit the Adelaide Metro website during December and January for full details.



333 Port Adelaide to North Haven



Monday to Friday

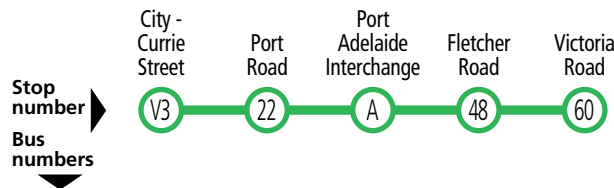
AM	333	8.38	8.43	8.48	9.00
PM	333	2.30	2.36	2.41	2.52
	333	3.15	3.21	3.27	3.40



Services may operate to a different timetable during the Christmas holiday period. Visit the Adelaide Metro website during December and January for full details.



150 City to Port Adelaide, Largs Bay & Osborne



Saturday only

AM	150	7.24	7.43	7.54	8.02	8.07
----	------------	------	------	------	------	------

Saturday, Sunday & public holidays

AM	150	8.23	8.43	8.58	9.07	9.12
	150	9.23	9.43	9.58	10.07	10.12
	150	10.23	10.43	10.58	11.07	11.12
	150	11.23	11.43	11.58	12.07	12.12
PM	150	12.23	12.43	12.58	1.07	1.12
	150	1.23	1.43	1.58	2.07	2.12
	150	2.23	2.43	2.58	3.07	3.12
	150	3.23	3.43	3.58	4.07	4.12
	150	4.23	4.43	4.58	5.07	5.12
	150	5.11	5.31	5.43	5.52	5.59
	150	5.53	6.12	6.24	6.33	6.38
	150B	6.52	7.09	7.18	7.26	-
	150B	7.38	7.54	8.03	8.11	-
	150B	8.38	8.54	9.03	9.11	-
	150B	9.37	9.53	10.02	10.10	-
	150P	10.37	10.53	10.59	-	-