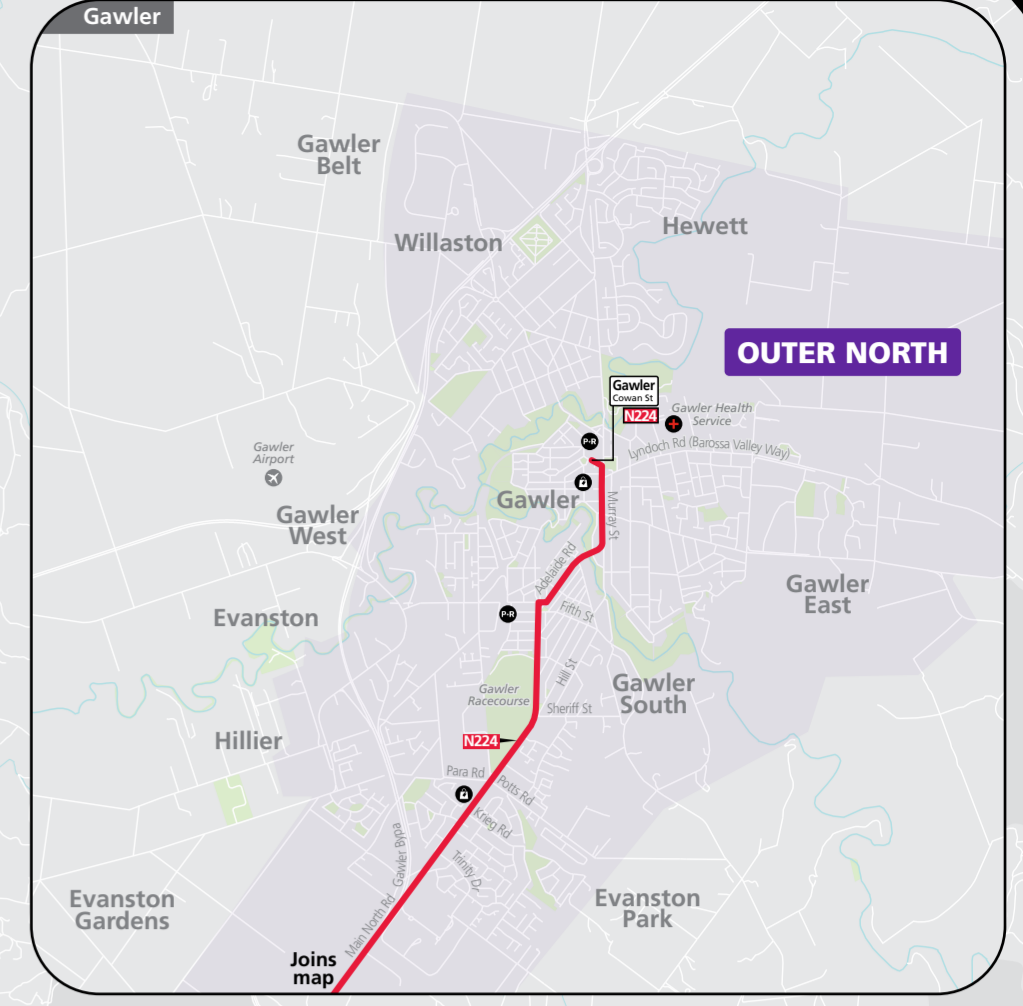
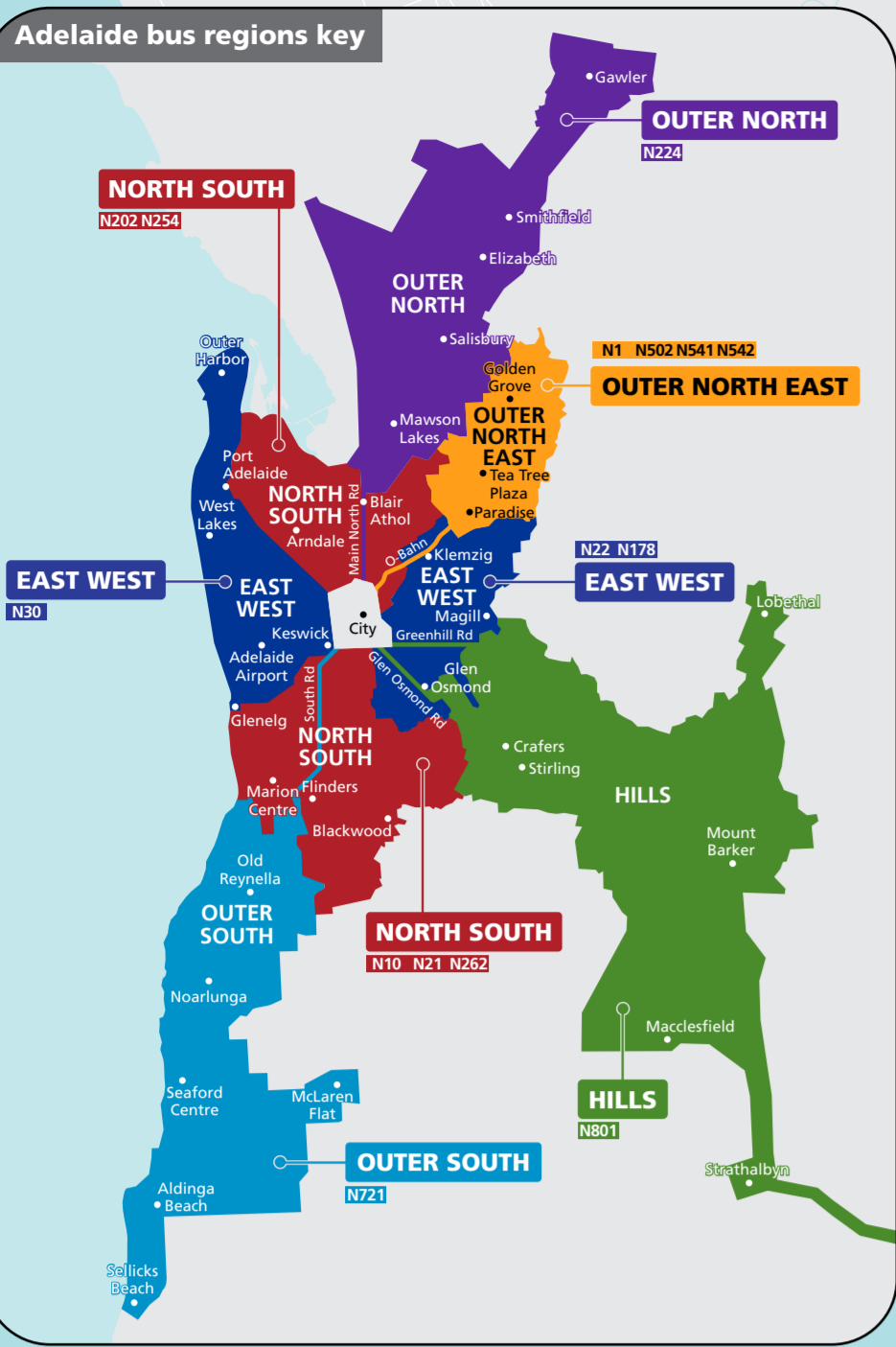


# After Midnight network map

25 August 2024



Route boxes at Interchanges show terminating services only.

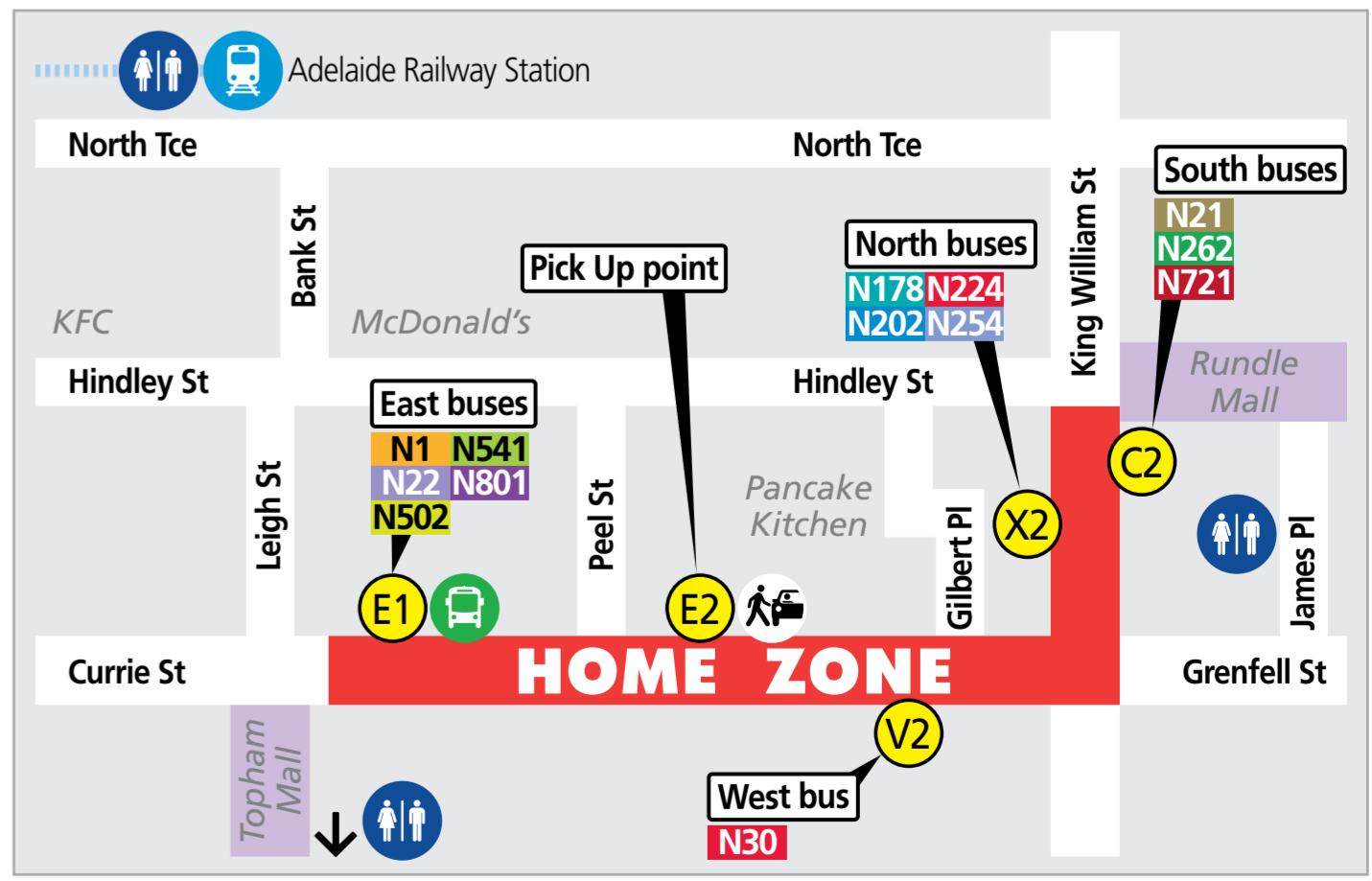
**Legend**

- Bus route
- Outer North Region
- Outer North East Region
- North South Region
- East West Region
- Hills Region
- Outer South Region
- Park 'n' Ride
- Parking
- Hospital
- Shopping Centre
- Adelaide Airport

Scale: 0 1000 2000 Meters

**HEADING HOME? HEAD TO THE HOME ZONE**  
 After Midnight bus routes end at Adelaide Railway Station. This collection zone every Saturday night in the city.

- Home Zone services**
- After Midnight buses**
- East**
    - Currie Street
    - N1 to Golden Grove via O-Bahn to Wattle Park
    - N22 to Salisbury
    - N502 to Fairview Park via O-Bahn to Mount Barker
    - N541 to Mount Barker
    - N801
  - West**
    - Currie Street
    - N30 to West Lakes
  - North**
    - King William Street
    - N178 to Newton
    - N202 to Ingle Farm
    - N224 to Gawler via Elizabeth to Semaphore via Ardale
    - N254
  - South**
    - King William Street
    - N21 to West Lakes
    - N262 to Aberfoyle Hub via Marion to Marion
    - N721 to Seaford via Noarlunga
- Pick Up point**
- Currie Street



Home Zone offers: Real Time travel info, CCTV, Lighting, Police patrols, Toilets

1300 311 108

facebook.com/AdIMetro

adelaidemetro.com.au

@AdelaideMetroSA

