

How to use the stops / stations page

This guide provides a quick overview of how to use the stop/station pages. This page is used to view services from the selected stop/station.

The stops/stations page features:

1. Journey planning links – start or end your planned trip from this stop
2. Save stop/station to your My Metro account for easy reference
3. Next three services scheduled to depart from the stop/station
4. List of public transport services that use the stop/station
5. Links to the service route page for the complete timetable for the service. See the 'How to use the service route page' fact sheet for more information.

Stop 62 Adelaide Rd - West side
Address: 79 Adelaide Rd, Mt Barker
Stop ID: 5520 (What is a Stop ID?)

Plan a journey from or to this stop

Stop location description and address details

Save stop info to your My Metro account

Start trip here End trip here View on Google Maps Save stop to My Metro

Next three scheduled services		Scheduled to depart in
840F	9:11 AM to City	1 min
864F	9:18 AM to City	8 min
842F	9:31 AM to City	22 min

This table will auto refresh every minute.

Stop served by

+ 835	Mount Barker and Verdun to Lobethal - To Lobethal	Show route
+ 835A	To Lobethal	Show route
+ 837	Mount Barker to Nairne - To Nairne	Show route

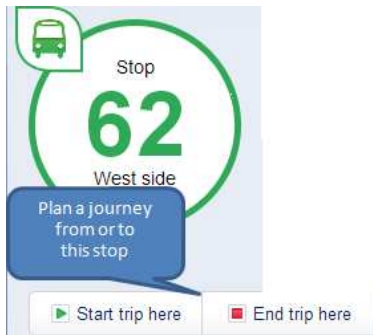
List of 835 services for the day which depart from this stop. Click the [+] icon to show timetable departures only

Show route link to the full timetable details for the 835 Route

How do I find out more?

call Adelaide Metro InfoLine 1300 311 108
visit Adelaide Metro InfoCentre
corner King William and Currie Streets
email DPTI.TravelSmartSA@sa.gov.au
web adalaidemetro.com.au

How it works...

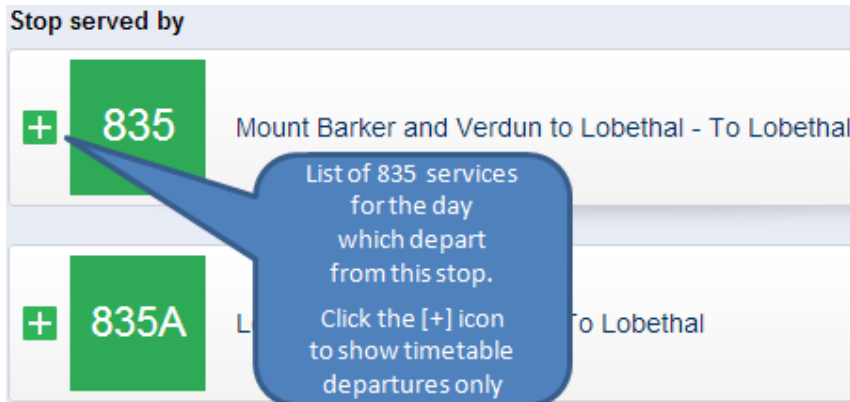


1. Select '**Start trip here**' or '**End trip here**' buttons to plan a journey starting or finishing at this stop. Selecting one of these options will open the **Adelaide Metro Journey Planner** in a new window and pre-fill your stop number in the relevant field. Simply enter the departure or arrival time and date, mode of travel, quickest trip or fewest transfers and maximum walking distance to generate a journey plan.

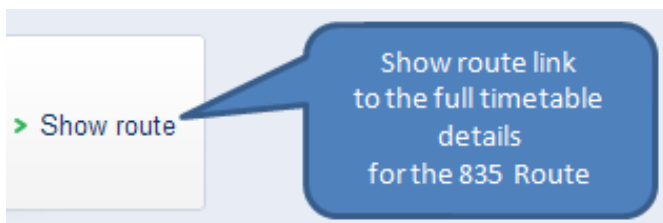
Next three scheduled services		Scheduled to depart in
840F	9:11 AM to City	1 min
864F	9:18 AM to City	8 min
842F	9:31 AM to City	22 min

Next 3 services scheduled to depart from this stop

2. **Next three scheduled services** displays the next 3 services due to depart from the stop/station. The table automatically refreshes every minute to provide the most up-to-date information.



3. **Stop/station served by** lists the bus, train or tram services that use the stop/station. Click on the [+] symbol to open the departure timetable for the service. More than one timetable can be opened at a time to allow comparison between services.



4. **Show route** opens the service route landing page. In this example, choosing 'show route' opens the service route page for the 835 bus. For more information see the 'How to use the service route page' guide.

How do I find out more?

call Adelaide Metro InfoLine 1300 311 108
visit Adelaide Metro InfoCentre
 corner King William and Currie Streets
email DPTI.TravelSmartSA@sa.gov.au
web adalaidemetro.com.au

